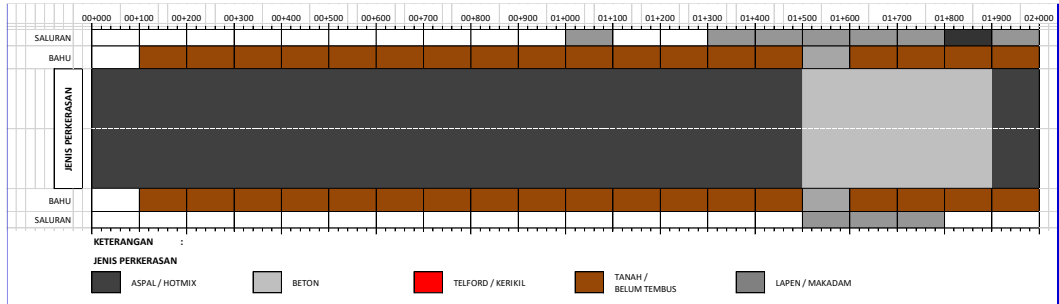
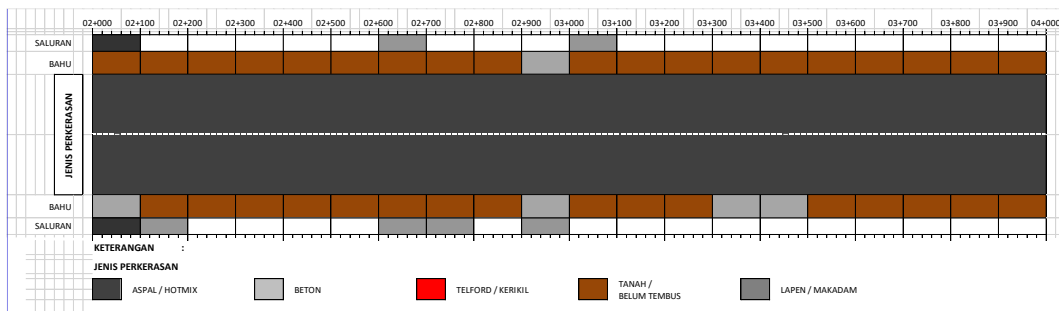


LAMPIRAN – LAMPIRAN

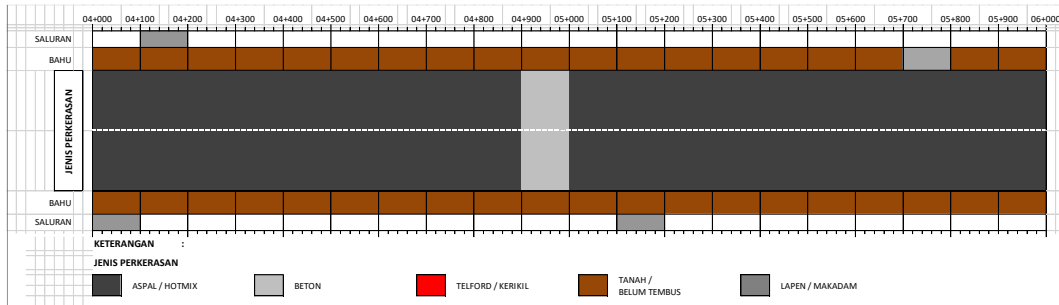
Lampiran 1



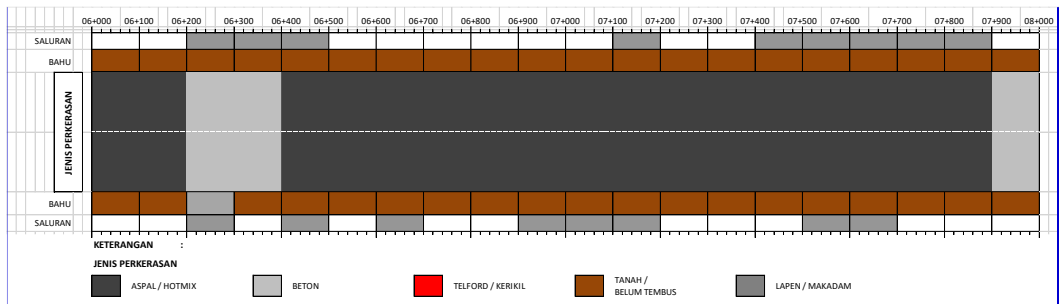
Strip Map (0+000 - 2+000)



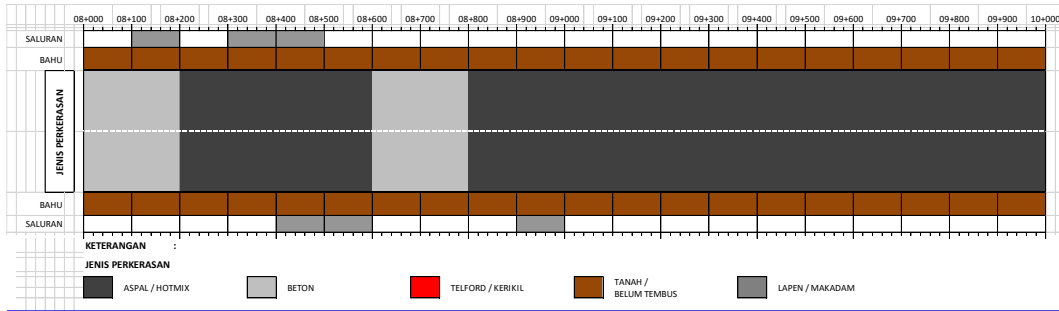
Strip Map (2+000 - 4+000)



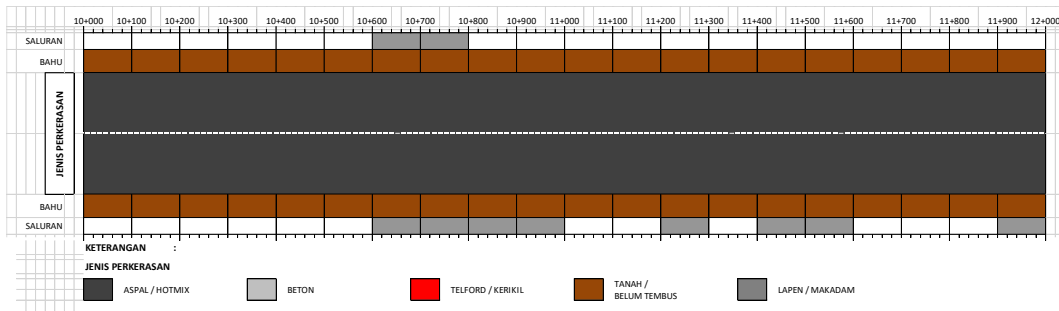
Strip Map (4+000 - 6+000)



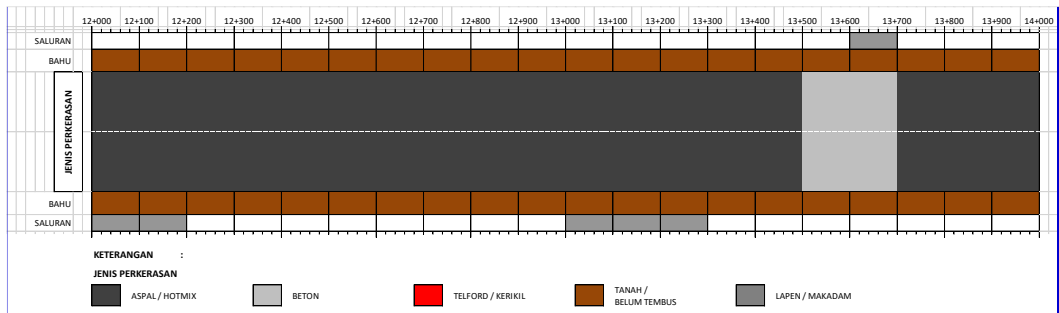
Strip Map (6+000 - 8+000)



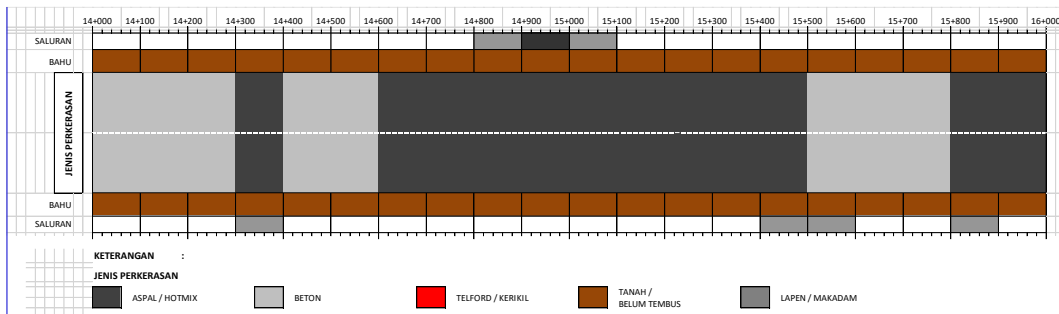
Strip Map (8+000 - 10+000)



Strip Map (10+000 - 12+000)




Strip Map (12+000 - 14+000)





Strip Map (14+000 - 16+000)

Lampiran 2

| Peralatan | |
|-----------------------------------------------------------------------------------|------------------------------------------------------------------------------------|
|  |  |

Lampiran 3

| Pengukuran PCI dan Bina Marga | | | | | | | | | | | | | | | | | |
|---------------------------------------------------------------------------------------------------------------------------------------------------------------------------------------------------------------------------------------------------------------------------------------------------------------|--------------------------|--------------------------|--------|-------------|---------|---|-----------|------------------|----------------------------------------------------------------------------------------------------------------------------------------------------------------------------------------------------------------------------------------------------------------------------------------------------------------|-----------|--------------------------|--------|-------------|---------|---|-----------|------------------|
|  <table border="1"><tr><td>NAMA RUAS</td><td>JALAN OTO ISKANDARDINATA</td></tr><tr><td>LOKASI</td><td>KAB. CIAMIS</td></tr><tr><td>SEGMENT</td><td>1</td></tr><tr><td>KOORDINAT</td><td>7,3338, 108,3165</td></tr></table> | NAMA RUAS | JALAN OTO ISKANDARDINATA | LOKASI | KAB. CIAMIS | SEGMENT | 1 | KOORDINAT | 7,3338, 108,3165 |  <table border="1"><tr><td>NAMA RUAS</td><td>JALAN OTO ISKANDARDINATA</td></tr><tr><td>LOKASI</td><td>KAB. CIAMIS</td></tr><tr><td>SEGMENT</td><td>1</td></tr><tr><td>KOORDINAT</td><td>7,3340, 108,3181</td></tr></table> | NAMA RUAS | JALAN OTO ISKANDARDINATA | LOKASI | KAB. CIAMIS | SEGMENT | 1 | KOORDINAT | 7,3340, 108,3181 |
| NAMA RUAS | JALAN OTO ISKANDARDINATA | | | | | | | | | | | | | | | | |
| LOKASI | KAB. CIAMIS | | | | | | | | | | | | | | | | |
| SEGMENT | 1 | | | | | | | | | | | | | | | | |
| KOORDINAT | 7,3338, 108,3165 | | | | | | | | | | | | | | | | |
| NAMA RUAS | JALAN OTO ISKANDARDINATA | | | | | | | | | | | | | | | | |
| LOKASI | KAB. CIAMIS | | | | | | | | | | | | | | | | |
| SEGMENT | 1 | | | | | | | | | | | | | | | | |
| KOORDINAT | 7,3340, 108,3181 | | | | | | | | | | | | | | | | |

Segmen 1



Segmen 2



Segmen 3



Segmen 4



Segmen 5



Segmen 6



Segmen 7



Segmen 8



Segmen 9

